



श्रीराम शिक्षण संस्था, धामणगाव रेल्वे, द्वारा संचालित

कला व विज्ञान महाविद्यालय, कुर्हा

NAAC Accredited - 'B' Grade

ता.तिवसा, जि.अमरावती ४४४७०९

दुरध्वनी - ०७२२५/२९५०९५

Email : principalascl@gmail.com

www.ascollegekurha.org

अध्यक्ष

मा.अरुणभाऊ ज.अडसड

माजी आमदार विधान परिषद
भ्रमणध्वनी - ९४२२८५५१११

प्राचार्य

डॉ.सुनिल बा.आखरे

एम.ए., एम.फील., पीएच.डी
भ्रमणध्वनी - ९९७०२८५०८९

जावक क्र.

दिनांक

Shriram Education Society, Dhamangaon Rly's

Arts & Science College, Kurha

Tq. Tiwasa, Dist. Amravati

Affiliated to Sant Gadge Baba Amravati University, Amravati

College Code: 160

AISHE Code: C- 43098

Website: <https://ascollegekurha.org/>

Email: principalasc160@gmail.com

Documents

Criterion IV: Infrastructure and Learning Resources

4.1.1: The Institution has adequate infrastructure and other facilities for

- teaching – learning, viz., classrooms, laboratories, computing equipment etc
- ICT – enabled facilities such as smart class, LMS etc.
- Facilities for Cultural and sports activities, yoga centre, games (indoor and outdoor),

Gymnasium, auditorium etc

श्रीराम शिक्षण संस्था, धामणगाव रेल्वे, द्वारा संचालित



कला व विज्ञान महाविद्यालय, कुर्हा

NAAC Accredited - 'B' Grade

ता.तिवसा, जि.अमरावती ४४४७०९

दुरध्वनी - ०७२२५/२९५०९५

Email : principalascl@gmail.com

www.ascollegekurha.org

अध्यक्ष

मा.अरुणभाऊ ज.अडसड

माजी आमदार विधान परिषद
भ्रमणध्वनी - ९४२२८५५९९९

प्राचार्य

डॉ.सुनिल वा.आखरे

एम.ए., एम.फील., पीएच.डी
भ्रमणध्वनी - ९९७०२८५०८९


जावक क्र. २/२०२४

दिनांक २०/११/२०२४


Declaration

The information, reports, true copies of the supporting documents, numerical data etc. furnished in the file is verified and found correct.





Principal
Arts & Science College
Kurha

Entrance Gate



College Building





Principal
Arts & Science College
Kurha

College Office



Principal Office



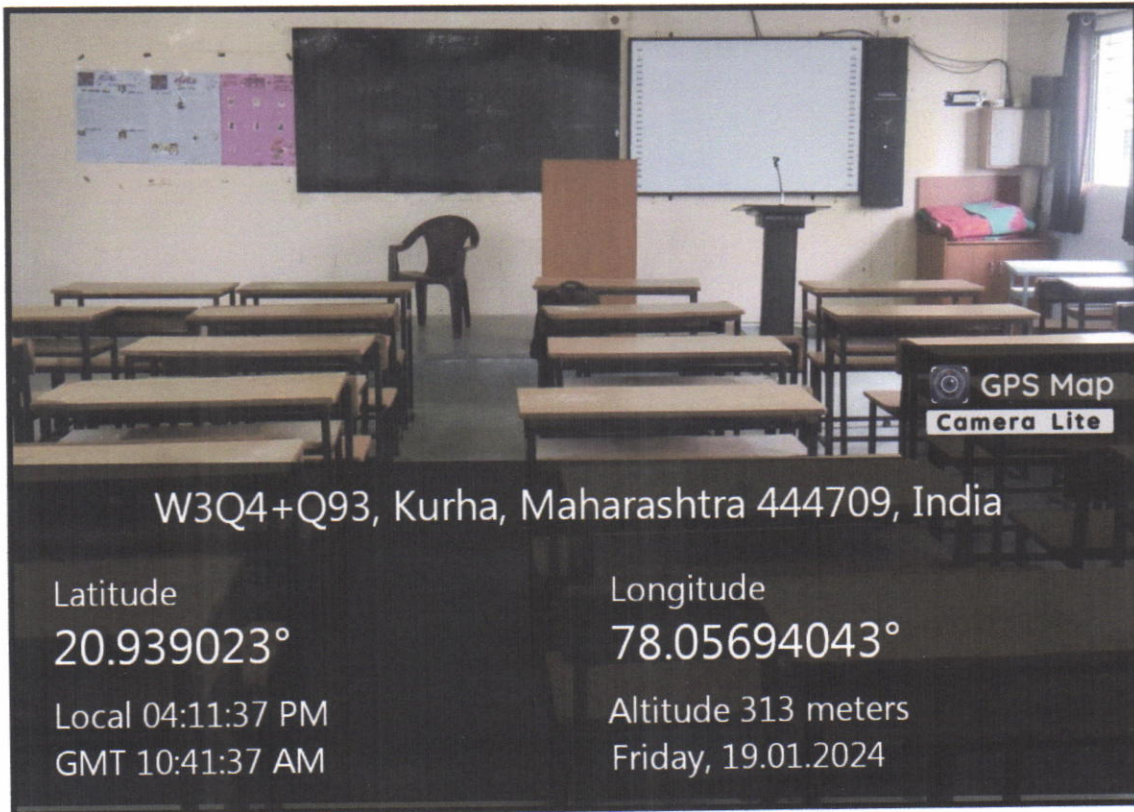
[Handwritten Signature]
Principal
Arts & Science College
Kurha

Greenery in College Campus



Principal
Arts & Science College
Kurha

Digital Classroom



W3Q4+Q93, Kurha, Maharashtra 444709, India

Latitude
20.939023°

Local 04:11:37 PM
GMT 10:41:37 AM

Longitude
78.05694043°

Altitude 313 meters
Friday, 19.01.2024



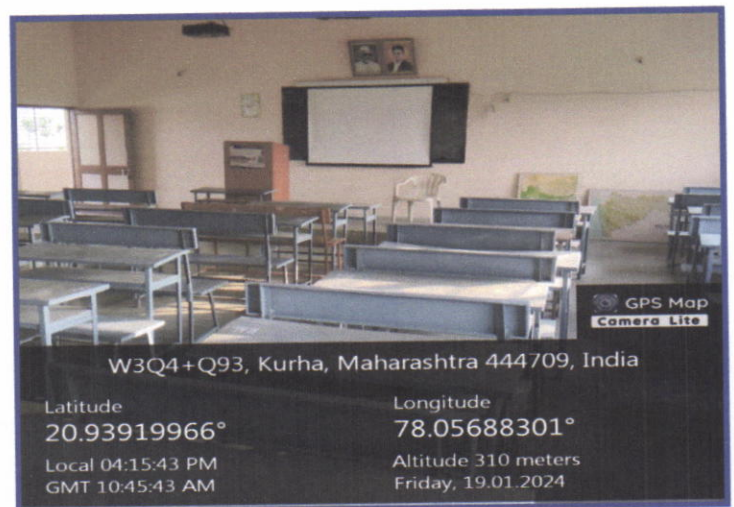
W3Q4+Q93, Kurha, Maharashtra 444709, India

Latitude
20.93913136°

Local 04:14:18 PM
GMT 10:44:18 AM

Longitude
78.05689169°

Altitude 313 meters
Friday, 19.01.2024



W3Q4+Q93, Kurha, Maharashtra 444709, India


Latitude
20.93919966°

Local 04:15:43 PM
GMT 10:45:43 AM

Longitude
78.05688301°

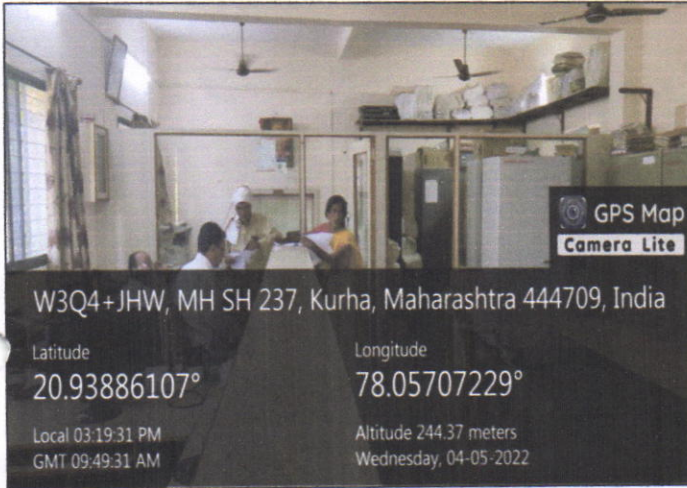
Altitude 310 meters
Friday, 19.01.2024




Principal
Arts & Science College
Kurha

Photographes

Office



Classroom



Computer Lab.




Geography Lab.



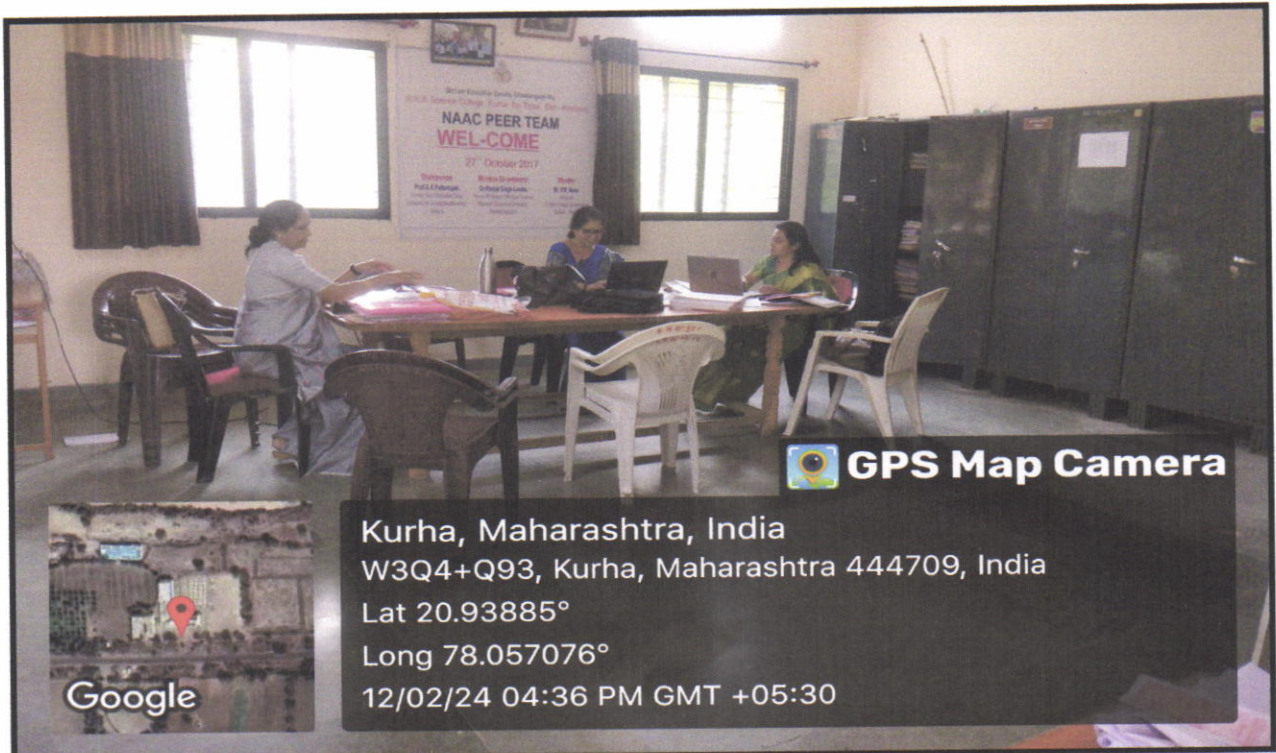
Principal
Arts & Science College
Kurha


Library



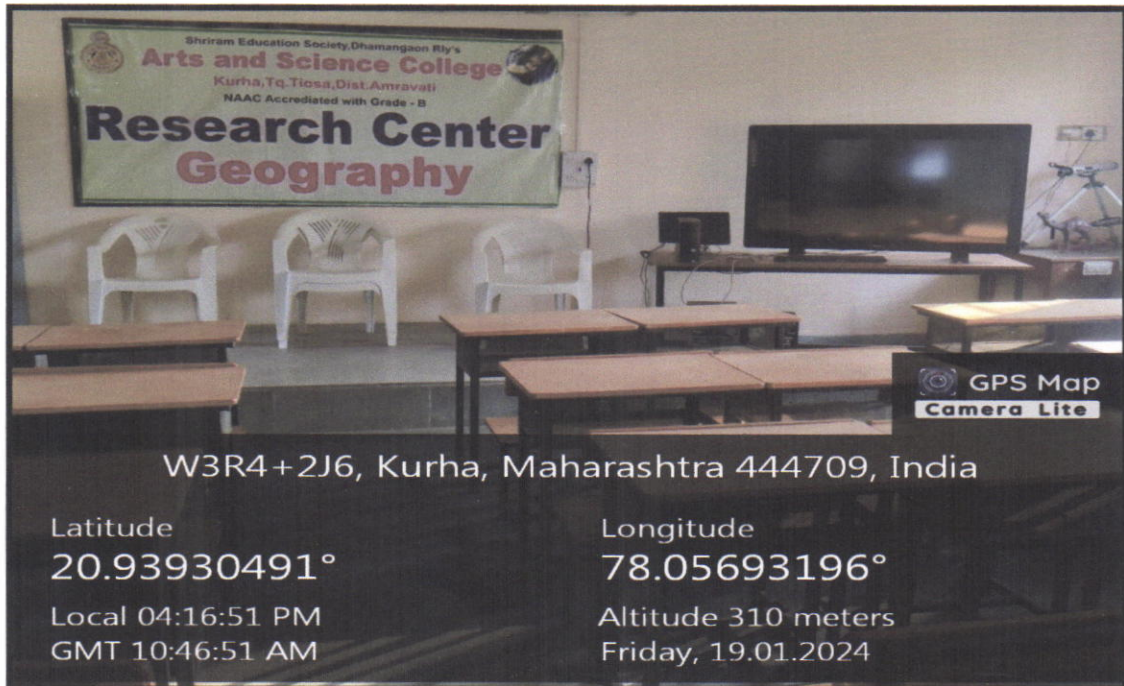

Principal
Arts & Science College
Kurha

Staff room





Principal
Arts & Science College
Kurha

Geography Research center




Geography Department




Principal
Arts & Science College
Kurha

Girls Wash Room




Girls Common Room



Staff Wash Room

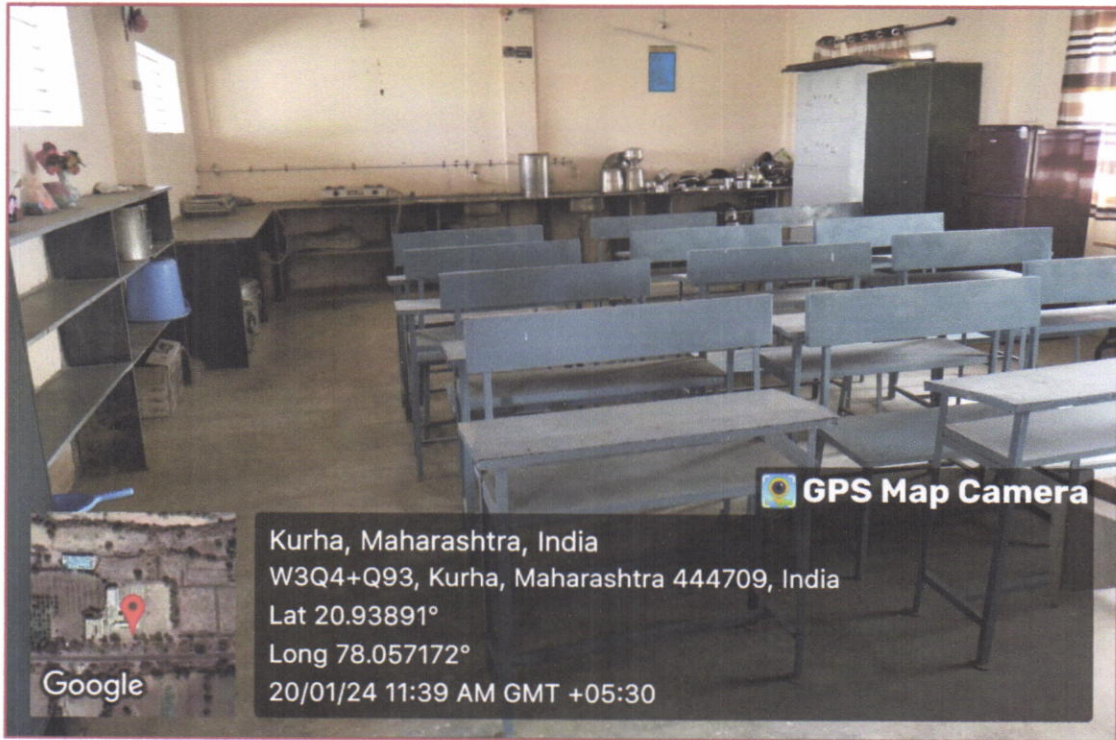


Boys Wash Room

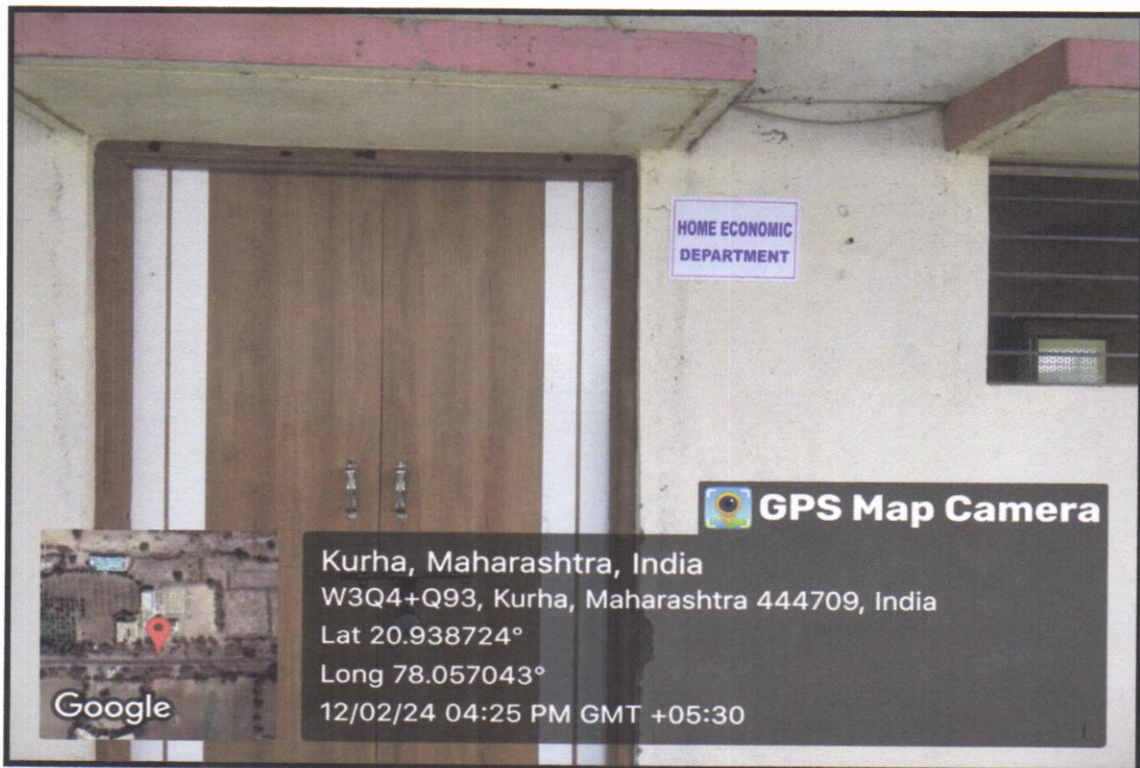


Principal
Arts & Science College
Kurha

Home Science Laboretory




Home Economic Department




[Handwritten Signature]
Principal
Arts & Science College
Kurha


Computer center



NSS Department



English Department



(Handwritten Signature)
Principal
Arts & Science College
Kurha

Water filter, Cooler & Fire Distinguisher



W3Q4+Q93, Kurha, Maharashtra 444709, India

Latitude
20.93906335°

Local 04:01:44 PM
GMT 10:31:44 AM

Longitude
78.05706009°

Altitude 313 meters
Friday, 19.01.2024




W3Q4+Q93, Kurha, Maharashtra 444709, India

Latitude
20.93889072°

Local 04:01:20 PM
GMT 10:31:20 AM

Longitude
78.05708788°

Altitude 313 meters
Friday, 19.01.2024



[Signature]
Principal
Arts & Science College
Kurha

Ramp for Physically Disabled



GPS Map
Camera Lite

W3Q4+Q93, Kurha, Maharashtra 444709, India

Latitude
20.93882973°

Longitude
78.05723113°

Local 04:19:46 PM
GMT 10:49:46 AM

Altitude 313 meters
Friday, 19.01.2024



GPS Map Camera



Google

Kurha, Maharashtra, India
W3Q4+Q93, Kurha, Maharashtra 444709, India
Lat 20.938788°
Long 78.056672°
16/02/24 11:25 AM GMT +05:30



Principal
Arts & Science College
Kurha

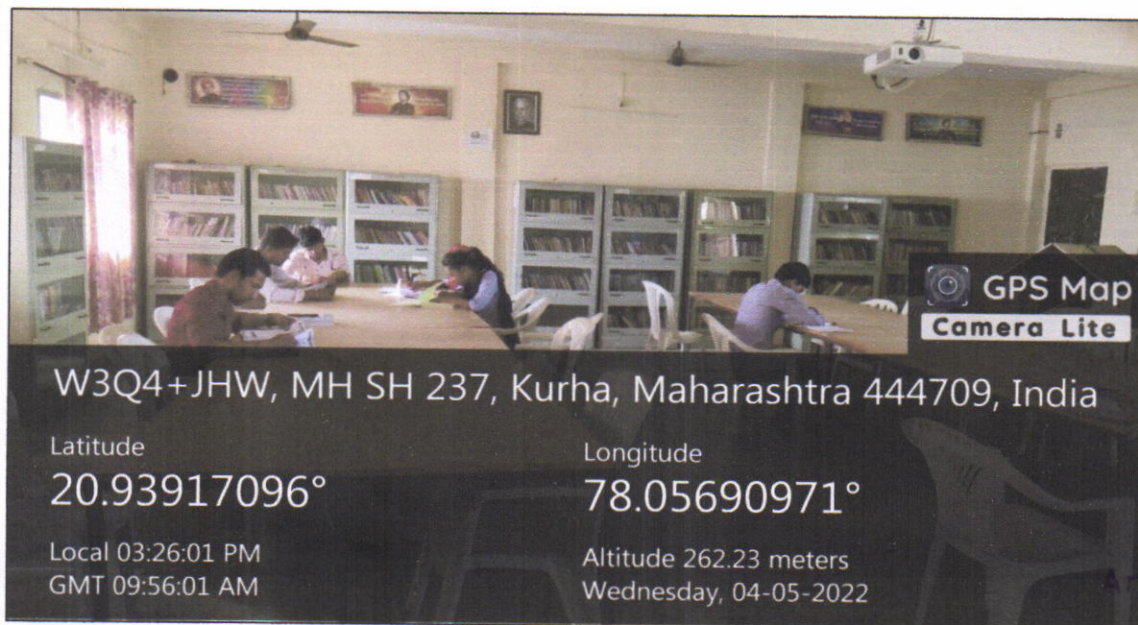
College Entrance



College Ground



Library



Principal
Arts & Science College
Kurha

Volleyball Ground

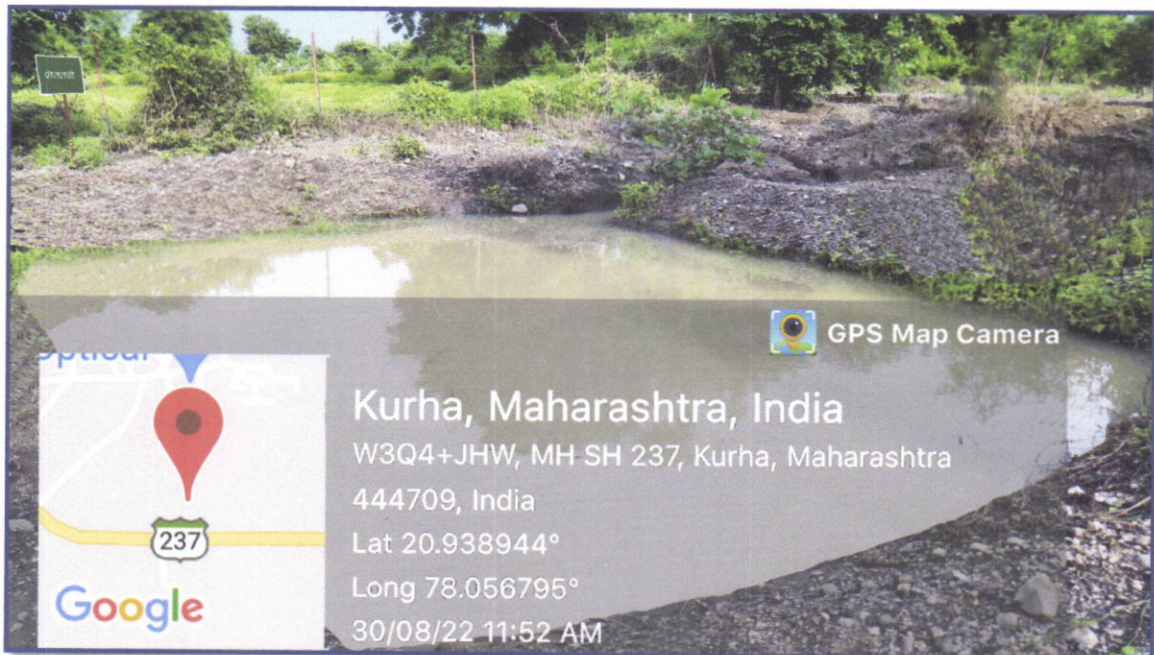
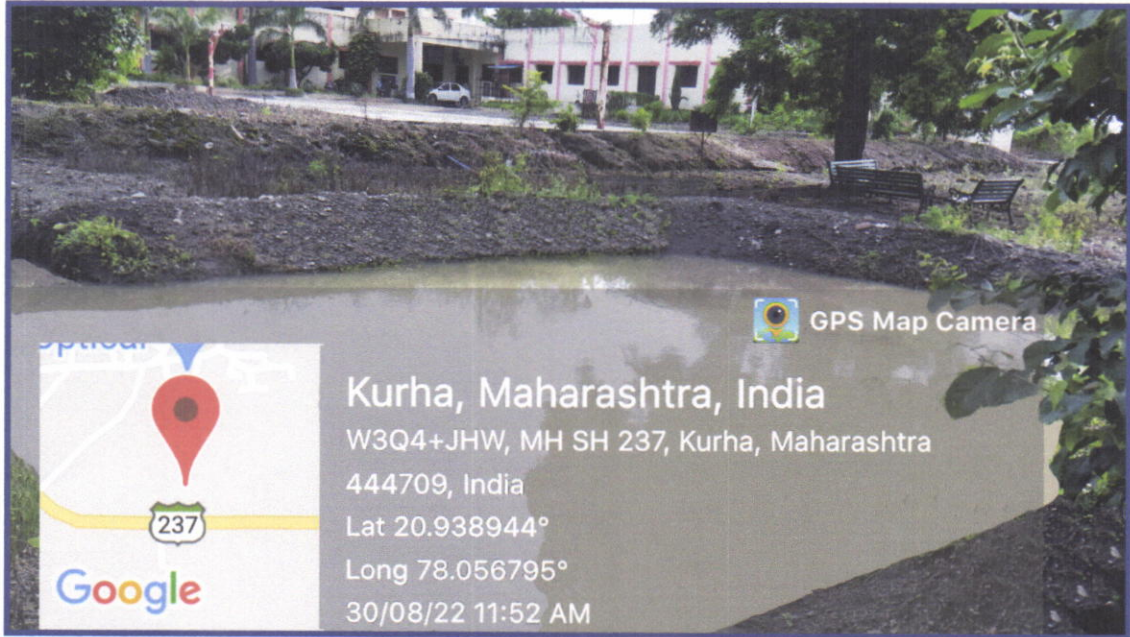



Basketball Ground



[Signature]
Principal
Arts & Science College
Kurha

Water Harvesting (Shettale)




Principal
Arts & Science College
Kurha

Solar Project



W3Q4+Q93, Kurha, Maharashtra 444709, India

Latitude
20.93885362°

Local 04:09:05 PM
GMT 10:39:05 AM

Longitude
78.05721632°

Altitude 313 meters
Friday, 19.01.2024



W3Q4+Q93, Kurha, Maharashtra 444709, India


Latitude
20.93885949°

Local 04:08:17 PM
GMT 10:38:17 AM

Longitude
78.057°

Altitude 313 meters
Friday, 19.01.2024




Principal
Arts & Science College
Kurha

Garden



GPS Map
Camera Lite


W3Q4+Q93, Kurha, Maharashtra 444709, India

Latitude
20.93910935°

Longitude
78.05704154°

Local 04:03:11 PM
GMT 10:33:11 AM

Altitude 313 meters
Friday, 19.01.2024



GPS Map Camera

Kurha, Maharashtra, India

W3Q4+Q93, Kurha, Maharashtra 444709, India

Lat 20.939044°

Long 78.057071°

19/01/24 04:09 PM GMT +05:30

Google



Principal
Arts & Science College
Kurha